



# Cambridge International AS & A Level

---

**GEOGRAPHY****9696/03**

Paper 3 Advanced Physical Geography Options

**For examination from 2020**

SPECIMEN INSERT

**1 hour 30 minutes**

---

**INFORMATION**

- This insert contains all the resources referred to in the questions.
- You may annotate this insert and use the blank spaces for planning. **Do not write your answers** on the insert.



---

This document has **6** pages. Blank pages are indicated.

2

Fig. 1.1 for Question 1

**A tropical limestone (tower karst) landscape**

Fig. 4 for Question 4

Fig. 4.1 undisturbed sediment cell

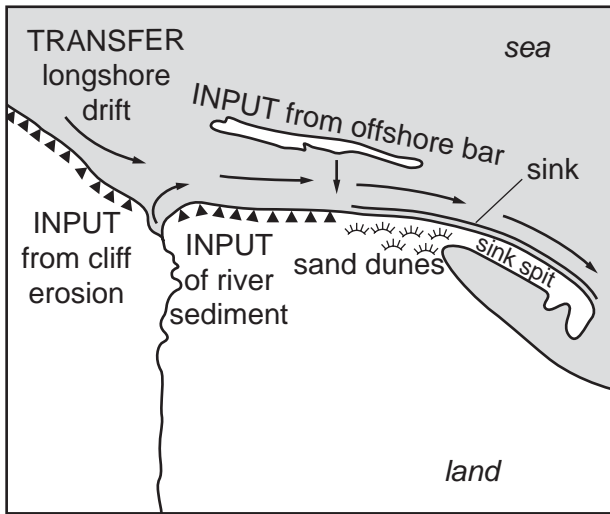
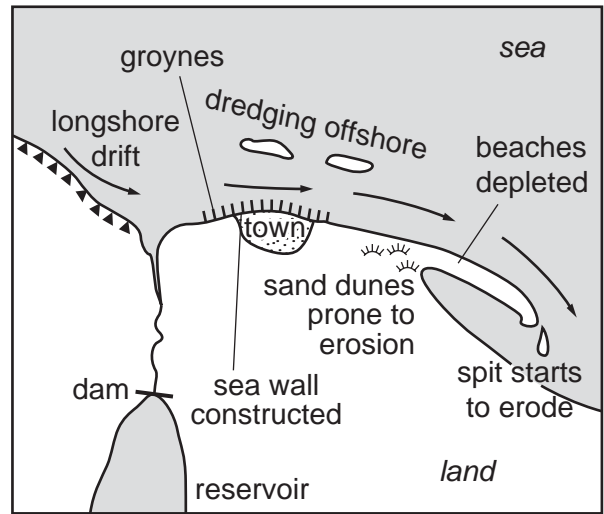


Fig. 4.2 sediment cell after disturbance



Key

▲▲▲▲ steep slope/cliffs

⎵ river

⋄⋄⋄ dunes

Fig. 7.1 for Question 7

## Vertical drop and horizontal travel distance of two volcanic hazards

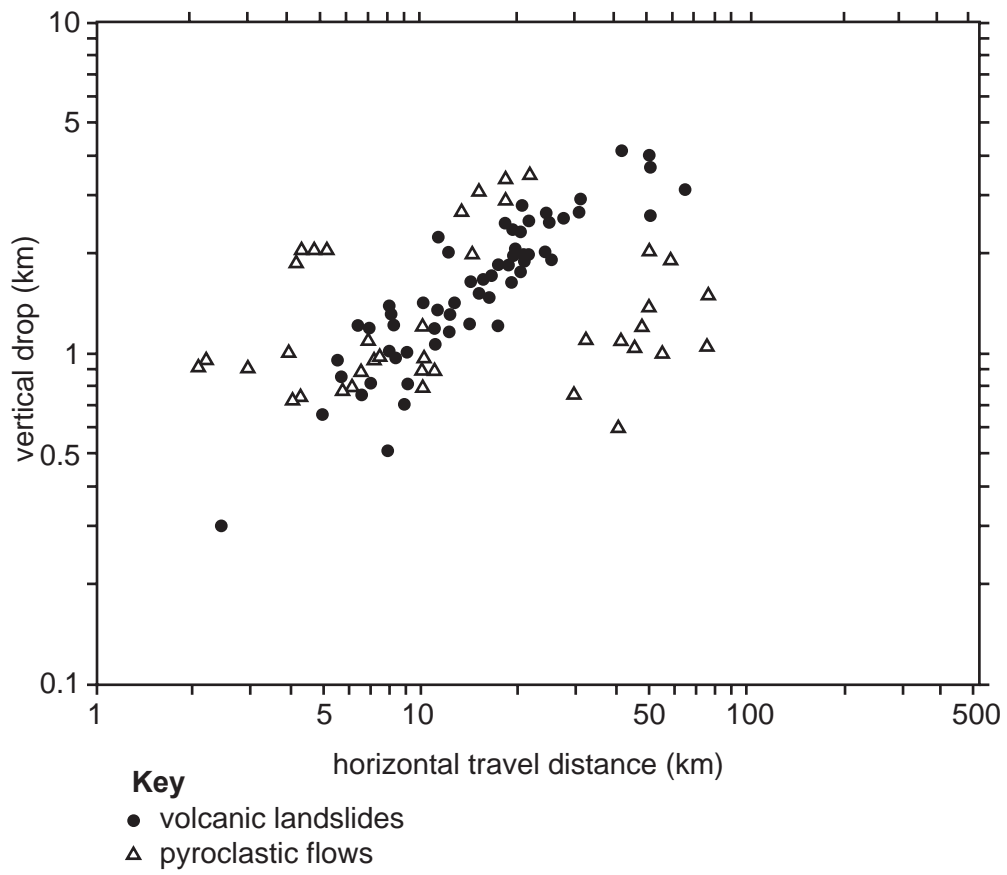
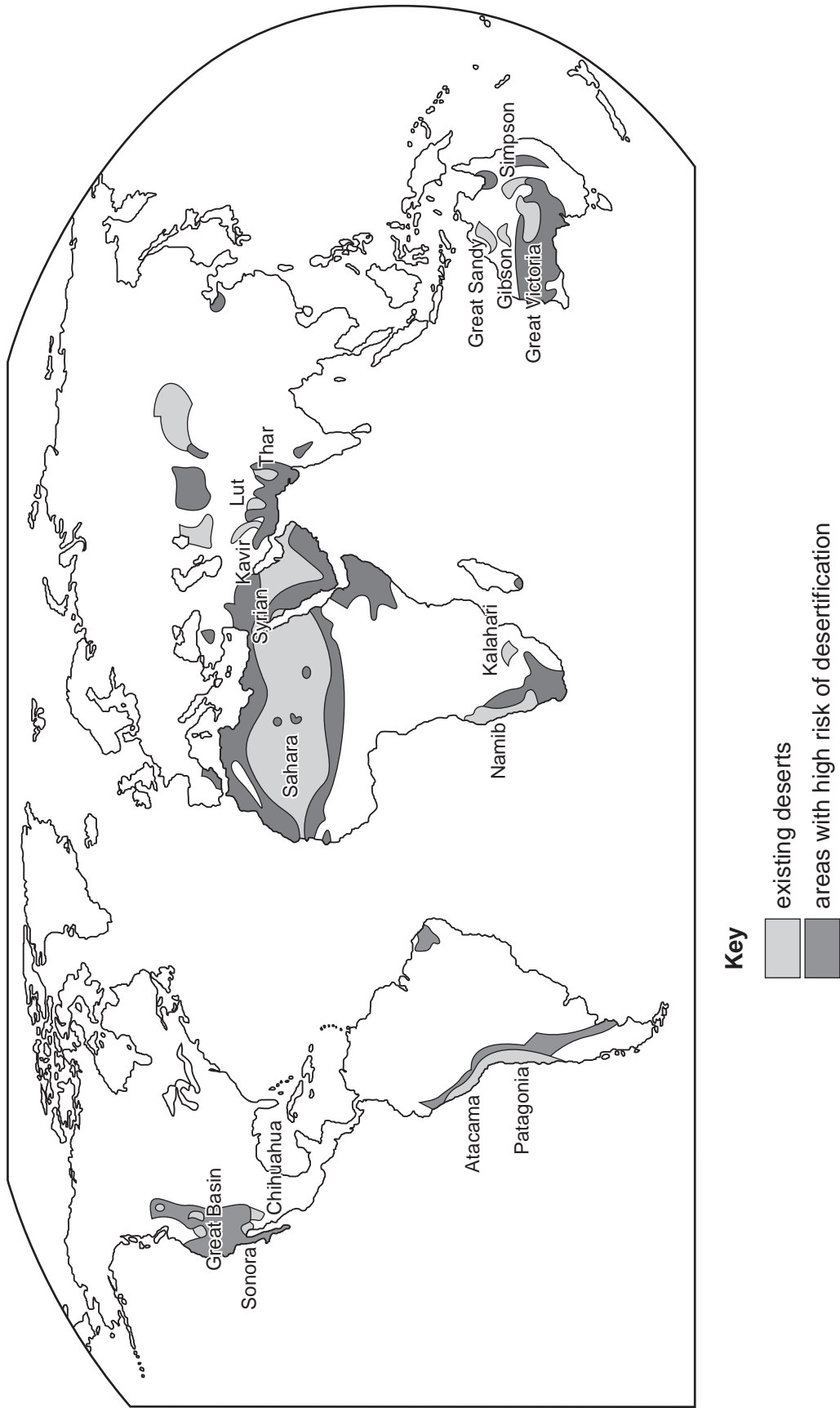


Fig. 10.1 for Question 10  
Areas at high risk from desertification



**BLANK PAGE**

---

*Copyright Acknowledgements:*

Question 1                    © www.fotogeographic.de/thema\_kaust/images/tk\_moon1a.jpg; 6 April 2011.

Question 7                    © A J Gerrard; Mountain Environments: *An Examination of the Physical Geography of Mountains*; The MIT Press; 1990.

Permission to reproduce items where third-party owned material protected by copyright is included has been sought and cleared where possible. Every reasonable effort has been made by the publisher (UCLES) to trace copyright holders, but if any items requiring clearance have unwittingly been included, the publisher will be pleased to make amends at the earliest possible opportunity.

Cambridge Assessment International Education is part of the Cambridge Assessment Group. Cambridge Assessment is the brand name of the University of Cambridge Local Examinations Syndicate (UCLES), which itself is a department of the University of Cambridge.